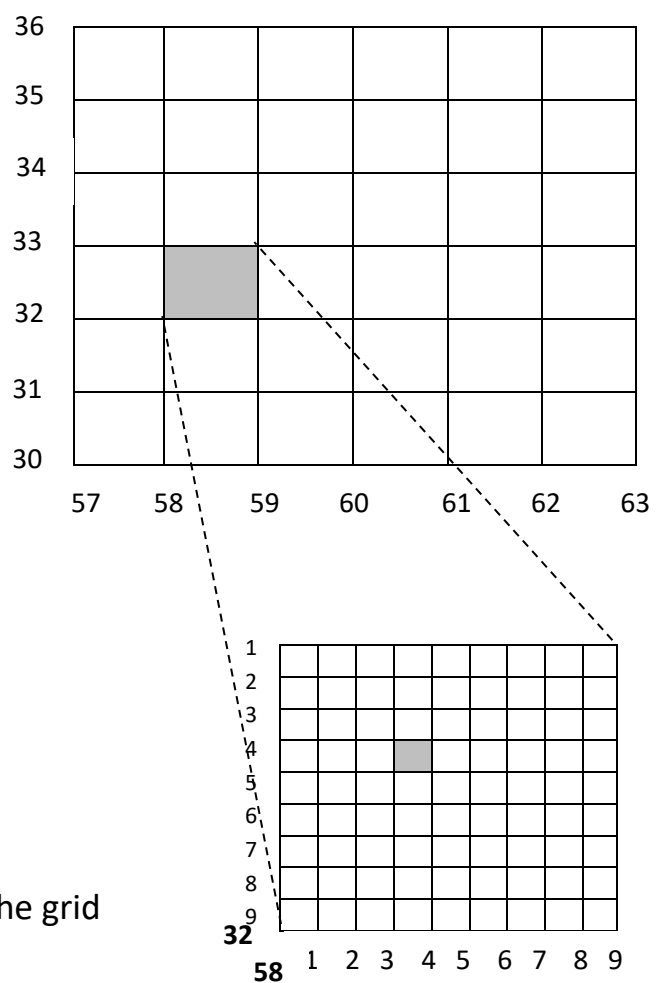


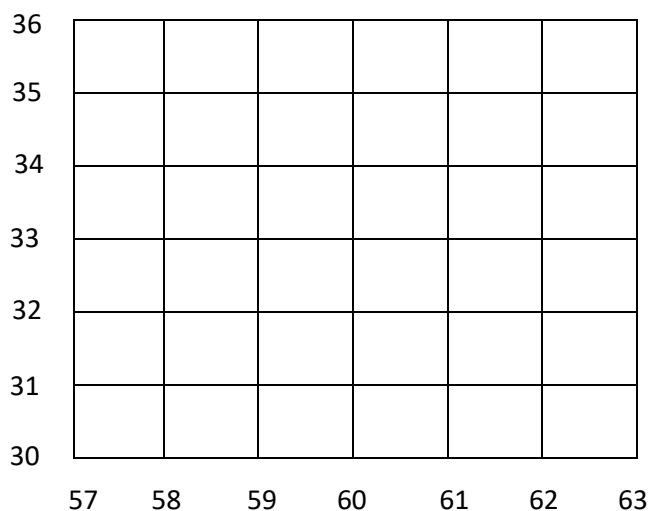
There are two main types of grid references:

- **Four-Figure** – This indicates a single km square on an OS map
- **Six-Figure** – This indicates a point within a square

To find these grid-references you must read along the corridor and then up the stairs. This gives you the bottom left corner of the grid square/point you're trying to find



Add the letters in the correct place on the grid below:



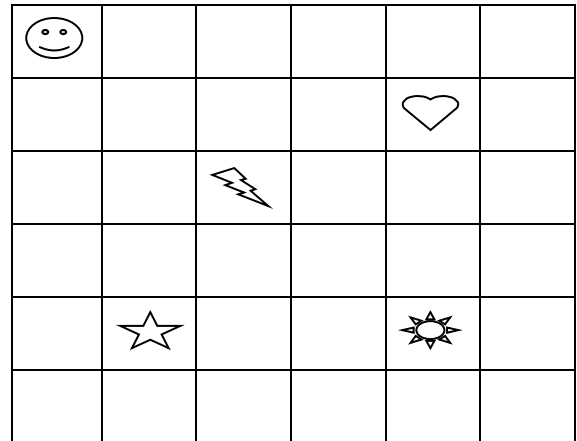

- A – 5833
- B – 6131
- C – 5730
- D – 5931
- E – 6132

Write the four-figure grid references for the squares labelled below:

36



35



Write down the six-figure grid reference for the points below and add the correct shapes to their points:

