





Milestone 1:

- Ask and answer geographical questions (such as: What is this place like? What or who will I see in this place? What do people do in this place?)
- Use world maps, atlases and globes to identify the United Kingdom and its countries
- Use basic geographical vocabulary to refer to key physical features including **mountains and forests**



# Scottish Highlands

**Who can remember the four countries of the UK?**



**The Scottish highlands are a mountainous region in the northwest of Scotland.**


**Can you find this area in your atlas?**



**Add the Scottish Highlands onto your map of the UK in your geography book.**



**The highest mountain in Scotland is Ben Nevis. It is 1,344 metres high.**



**Over 100,000 people climb to the top of Ben Nevis every year.**



**Ben Nevis is the remains of an ancient volcano.**

**William Whiskersen is going to help us learn a little more about the Scottish Highlands.**





**Complete section 1 of your report on the Scottish Highlands.**

**You could include:**

- the highest mountain**
- forests and lochs**
- old volcano**





**Complete section 2 of your report on the Scottish Highlands.**

**You could include:**

- a list of the different animals you could find**

**The Scottish Highlands are a beautiful place to visit.**

**[https://www.visitscotland.com/destinations-maps/  
highlands/](https://www.visitscotland.com/destinations-maps/highlands/)**



Skiing



Hiking



Highland  
games

**Let's go outside and play an example of one of the games you may do at the Highland Games.**





**Complete section 3 of your report on the Scottish Highlands.**

**You could include:**

- a list of tourist attractions**
- explain what the games are**